













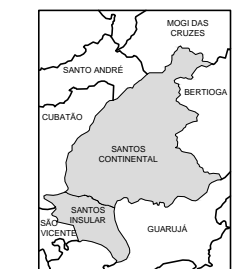
LEGENDA

 MACROZONA NOROESTE	 MACROZONA CONTINENTAL I	 LIMITE MUNICIPAL
 MACROZONA CENTRO	 MACROZONA CONTINENTAL II	 REDE HIDROGRÁFICA
 MACROZONA MORROS	 MACROZONA DO ESTUÁRIO E CANAIS FLUVIAIS	 RODOVIA
 MACROZONA LESTE		 FERROVIA




ESCALA GRÁFICA

PROJEÇÃO UNIVERSAL, TRANSVERSA MERCATOR
MERIDIANO CENTRAL: 46°
DATUM HORIZONTAL: SAD 83



LOCALIZAÇÃO



PREFEITURA MUNICIPAL DE SANTOS
PLANTA DE DIVISÃO TERRITORIAL
MACROZONAS- ANEXO III

PLANO DIRETOR DE DESENVOLVIMENTO E EXPANSÃO URBANA DO
MUNICÍPIO DE SANTOS
LEI COMPLEMENTAR Nº 1.181, DE 08 DE NOVEMBRO DE 2022

SECRETARIA DE DESENVOLVIMENTO URBANO
SEDURB

Escala: 1:50.000 Data: 2022 Folha: ÚNICA

FORMATO: 515x643mm